



Attachment A: Council proposed scheme and proponent proposed scheme


*Proponent proposal - view of Carrington Road and Bronte Road, looking south*



*Council proposal - view of Carrington Road and Bronte Road, looking south*



*Proponent proposal - view from Carrington Road, looking north*



*Council proposal - view from Carrington Road, looking north*






*Proponent proposal - view from Carrington Road, looking south*



*Council proposal - view from Carrington Road north, looking south*




*Proponent proposal – view from Bronte Road, looking north*






*Council proposal - view from Bronte Road, looking north*



*Proponent proposal - view from south-west*



*Council proposal - view from south-west*



*Proponent proposal - view from Queens Park, looking east*





*Council proposal - view from Queens Park, looking east*





*Proponent proposal – plan view of square (12pm summer solstice)*



*Council proposal – plan view of square (12pm summer solstice)*

